







Kam Tin River VR Field Trip - Field study instrument and list of apps being used

The applications and instruments shown in the list below were used for designing the VR field trip materials and collecting data. (For reference only)

Apps/Electronic instruments	Other field study instruments
<p>1. CUHK EduVenture® VR</p>  <p>2. Insta360 One X</p>  <p>3. Measure (iOS)</p>  <p>4. Data recorder</p> 	<p>1. 30-meter measuring tape</p>  <p>2. Ruler</p> 

5. Current meter



3. 7.5-meter measuring tape



6. D.O. meter



4. 6 Plastic bottles



7. 360 camera



5. Rope



8. Camera drone

